



100
101



Effective 29 January 2023

- Arndale
- Queen Elizabeth Hospital
- Brooklyn Park
- Plympton
- Unley Park
- Glen Osmond
- Flinders Medical Centre
- Flinders University

100 Arndale to Glen Osmond

101 Arndale to Flinders University



Useful information



Visit adelaidemetro.com.au
Get real time journey planning, fare information, disruption alerts & more



Great public transport apps
Download the one for you - Transit - Moovit - NextThere



@AdelaideMetroSA
Latest service information & detours plus special event details



InfoCentre
Adelaide Railway Station, North Terrace, city



InfoLine
Call 1300 311 108
7am-8pm daily



Delays to services may occur. Alternate routes may be used. Register or follow us for disruption advice.



In case of emergency
call 000



Disclaimer
This timetable is correct at the time of publication. Adelaide Metro reserves the right to make amendments when necessary. Refer to adelaidemetro.com.au for latest timetable versions.



Is someone breaking the law on board?

See it?

REPORT IT!



Fast and anonymous
Your reports help make public transport safer for everyone

adelaidemetro.com.au/incident



Route descriptions

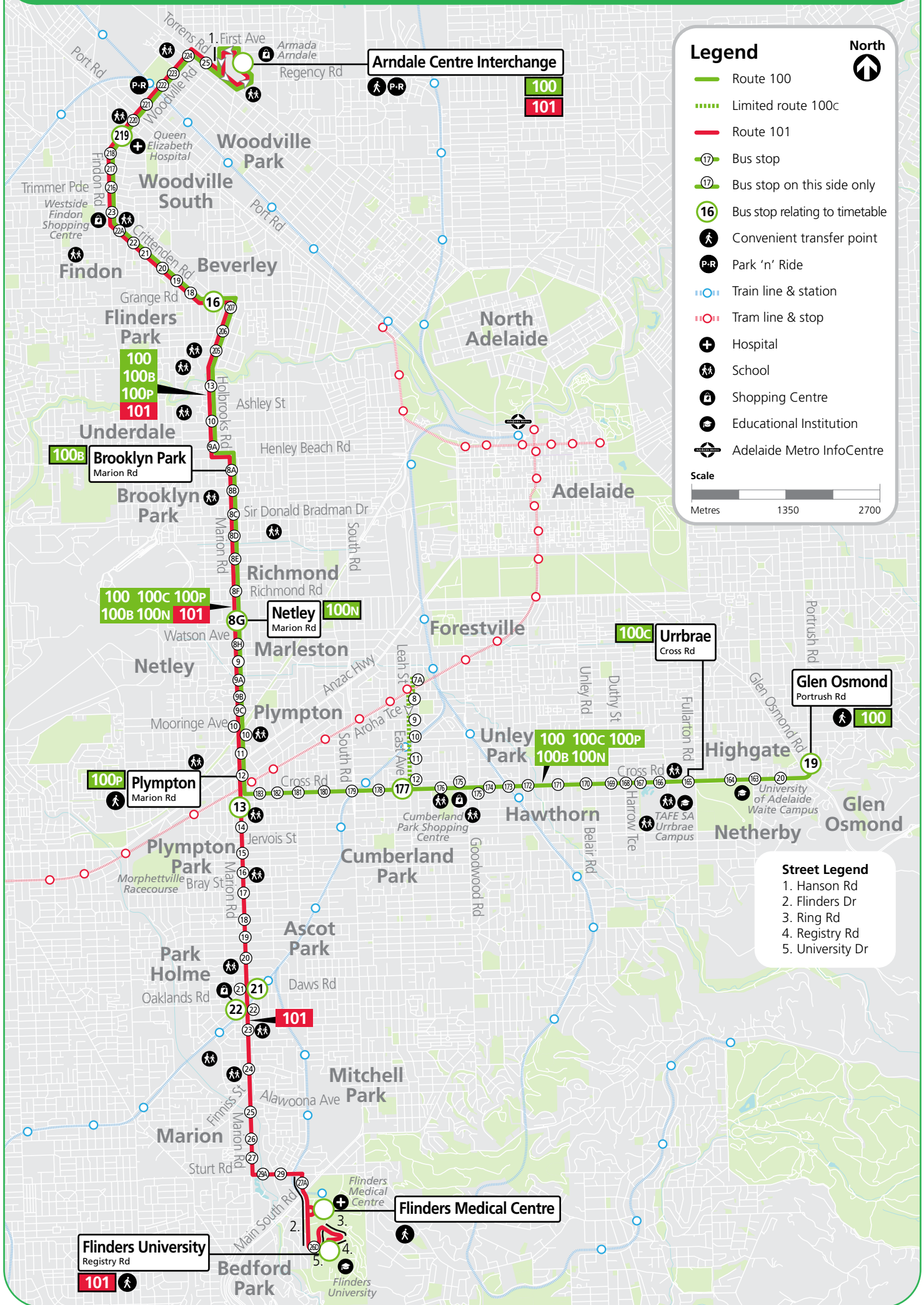
100 **Arndale Centre Interchange to Glen Osmond** via Woodville Road, Holbrooks Road, Marion Road & Cross Road. Service operates Monday–Saturday.
100B, 100C, 100N - operate various limited sections of the 100 route on school days.
100P - terminates at stop 12 Marion Road, Plympton.

101 **Arndale Centre Interchange to Flinders University** via Woodville Road, Holbrooks Road, Marion Road & Sturt Road. Service operates Monday–Friday.



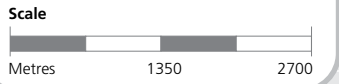


100, 101 Arndale to Glen Osmond & Flinders University



Legend

- Route 100
- Limited route 100c
- Route 101
- Bus stop
- Bus stop on this side only
- Bus stop relating to timetable
- Convenient transfer point
- Park 'n' Ride
- Train line & station
- Tram line & stop
- Hospital
- School
- Shopping Centre
- Educational Institution
- Adelaide Metro InfoCentre

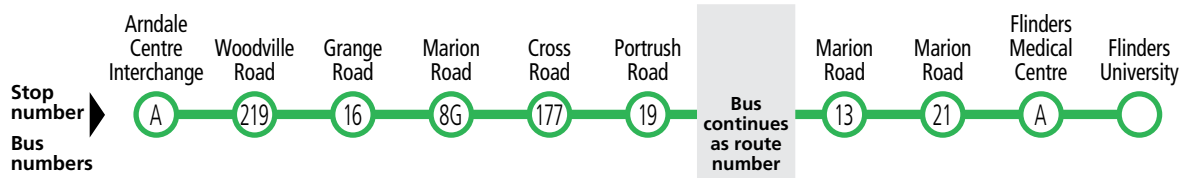


Street Legend

1. Hanson Rd
2. Flinders Dr
3. Ring Rd
4. Registry Rd
5. University Dr



100, 101 Arndale to Glen Osmond & Flinders University



Legend

- A** – Bus departs from stop 8A Marion Road, Brooklyn Park at the time shown.
- B** – Bus terminates at stop 165 Cross Road (Urrbrae Agricultural High School), at the time shown.
- C** – Bus departs from stop 7A Leah Street, Forestville at the time shown, operating via Leah Street, Aroha Terrace, East Avenue, Cross Road, then via the 100c route.
- G** – Bus terminates at stop 8A Marion Road, Brooklyn Park at the time shown.
- N** – Bus terminates at stop 12 Marion Road, Plympton at the time shown.
- R** – Bus departs from stop 12 Marion Road, Plympton at the time shown.
- S** – School days only.
- *** – Times are approximate only. Bus does not have to wait until this time to depart stop.

Monday to Friday

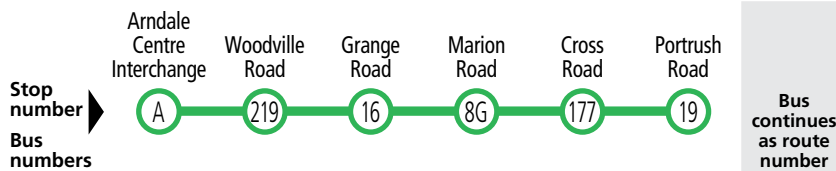
	Arndale Centre Interchange	Woodville Road	Grange Road	Marion Road	Cross Road	Portrush Road	Bus continues as route number	Marion Road	Marion Road	Flinders Medical Centre	Flinders University
AM	100	-	-	A6.26	6.30	6.42	6.54	144	-	-	-
	100	6.25	6.32	6.39	6.49	7.00	7.12	144	-	-	-
	100	-	-	-	R7.12	7.18	7.34	144	-	-	-
	100	6.52	7.00	7.08	7.19	7.34	7.50	144	-	-	-
	100	-	-	-	RS7.38	S7.46	S8.07	144	-	-	-
	100c	-	-	-	S7.33	S7.52	BS8.15	-	-	-	-
	100c	-	-	-	-	CS7.58	BS8.21	-	-	-	-
	100	7.09	7.17	7.25	7.40	7.59	8.24	144	-	-	-
	100c	-	-	-	RS7.56	S8.08	BS8.27	-	-	-	-
	100c	-	-	-	S7.55	S8.13	BS8.34	-	-	-	-
	100	7.25	7.34	7.44	8.01	8.17	8.43	144	-	-	-
	101	7.38	7.48	7.58	8.15	-	-	-	8.23	8.29	*8.39 8.43
	100	7.50	8.00	8.12	8.30	8.49	9.12	144	-	-	-
	100B	S8.05	S8.17	S8.27	GS8.40	-	-	-	-	-	-
	100	8.35	8.47	8.56	9.12	9.27	9.42	144	-	-	-
	101	8.50	9.01	9.09	9.23	-	-	-	9.29	9.34	*9.43 9.47
	100	9.08	9.19	9.29	9.43	9.57	10.12	144	-	-	-
	101	9.28	9.37	9.44	9.57	-	-	-	10.03	10.08	*10.17 10.21
	100	9.48	9.57	10.04	10.17	10.28	10.42	144	-	-	-
	100	10.18	10.27	10.34	10.47	10.58	11.12	144	-	-	-
	100	10.50	10.59	11.06	11.19	11.30	11.42	144	-	-	-
	100	11.20	11.29	11.36	11.49	12.00	12.12	144	-	-	-
	100	11.50	11.59	12.06	12.19	12.30	12.42	144	-	-	-
PM	100	12.20	12.29	12.36	12.49	1.00	1.12	144	-	-	-
	100	12.50	12.59	1.06	1.19	1.30	1.42	144	-	-	-
	100	1.18	1.27	1.34	1.47	1.58	2.12	144	-	-	-
	100	1.44	1.53	2.00	2.13	2.25	2.42	144	-	-	-
	100	2.10	2.19	2.28	2.43	2.57	3.13	144	-	-	-
	100	-	-	-	RS3.08	S3.13	S3.28	-	-	-	-
	100	2.42	2.51	3.00	3.15	3.31	3.49	-	-	-	-
	100	-	-	AS3.25	S3.30	S3.49	S4.06	-	-	-	-
	100	3.13	3.25	3.34	3.53	4.11	4.27	-	-	-	-
	100	3.30	3.40	3.49	4.04	4.26	4.42	144	-	-	-
	100P	S3.45	S3.54	S4.02	S4.17	NS4.29	-	-	-	-	-
	100	4.00	4.10	4.18	4.34	4.56	5.13	144	-	-	-
	100P	S4.15	S4.24	S4.32	S4.48	NS4.59	-	-	-	-	-
	100	4.30	4.40	4.48	5.04	5.25	5.43	144	-	-	-
	100P	4.50	5.00	5.07	5.27	N5.38	-	-	-	-	-
	100	5.13	5.23	5.30	5.47	6.05	6.17	144	-	-	-
	100	5.50	5.59	6.07	6.20	6.30	6.42	144	-	-	-
	100P	6.25	6.33	6.40	6.51	N6.56	-	-	-	-	-
	100P	6.55	7.03	7.10	7.21	N7.26	-	-	-	-	-

Bus continues to...

144 City via Portrush Road.



100 Arndale to Glen Osmond



Legend

- N** – Bus terminates at stop 12 Marion Road, Plympton at the time shown.
- R** – Bus departs from stop 12 Marion Road, Plympton at the time shown.

Saturday

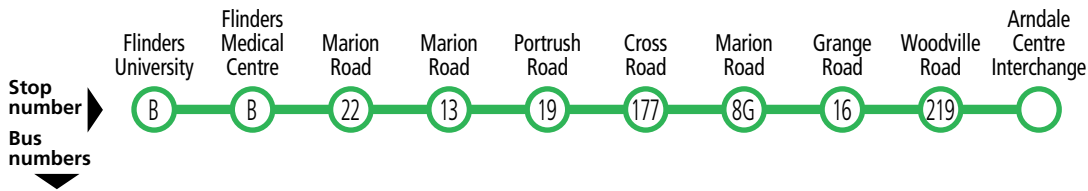
	Arndale Centre Interchange	Woodville Road	Grange Road	Marion Road	Cross Road	Portrush Road	Bus continues as route number
AM	100	-	-	-	R7.11	7.16	7.27 144
	100	-	-	-	R8.11	8.16	8.27 144
	100	8.35	8.43	8.51	9.03	9.14	9.27 144
	100	9.35	9.43	9.51	10.03	10.14	10.27 144
	100	10.35	10.43	10.51	11.03	11.14	11.27 144
	100	11.35	11.43	11.51	12.03	12.14	12.27 144
PM	100	12.35	12.43	12.51	1.03	1.14	1.27 144
	100	1.35	1.43	1.51	2.03	2.14	2.27 144
	100	2.35	2.43	2.51	3.03	3.14	3.27 144
	100	3.35	3.43	3.51	4.03	4.14	4.27 144
	100	4.35	4.43	4.51	5.03	5.14	5.27 144
	100P	5.13	5.21	5.29	5.41	N5.47	-

Bus continues to...

144 City via Portrush Road.



100, 101 Flinders University & Glen Osmond to Arndale



Legend

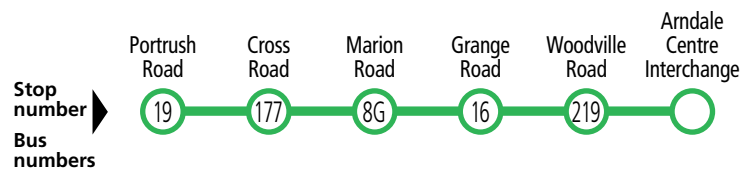
- E** – Bus departs from school bus stop on Cross Road (Cabra Dominican College) at the time shown, operating Wednesdays only.
- K** – Bus departs from stop 9A Holbrooks Road, Underdale at the time shown.
- L** – Bus departs from stop 145 Portrush Road at 3.32pm operating via Portrush Road to stop 19 Portrush Road then via 100 route.
- M** – Bus terminates at stop 8A Marion Road, Brooklyn Park, at the time shown.
- N** – Bus terminates at stop 12 Marion Road, Plympton, at the time shown.
- R** – Bus departs from stop 12 Marion Road, Plympton at the time shown.
- S** – School days only.
- U** – Bus departs from Stop 165 Cross Rd (Urrbrae Agricultural High School) at the time shown, operating school days only.
- W** – Bus operates Wednesday only.
- Y** – Bus does not operate on Wednesdays.
- *** – Times are approximate only. Bus does not have to wait until this time to depart stop.

Monday to Friday

Stop number	Flinders University	Flinders Medical Centre	Marion Road	Marion Road	Portrush Road	Cross Road	Marion Road	Grange Road	Woodville Road	Arndale Centre Interchange
AM										
100	-	-	-	-	-	R6.15	6.20	6.29	6.36	6.43
100	-	-	-	-	-	R6.35	6.40	6.49	6.56	7.04
100	-	-	-	-	-	R6.50	6.55	7.04	7.11	7.19
100	-	-	-	-	-	R7.02	7.07	7.18	7.26	7.34
100	-	-	-	-	\$6.55	\$7.06	\$7.16	\$7.27	\$7.35	\$7.44
100	-	-	-	-	7.13	7.26	7.42	7.59	8.08	8.18
100	-	-	-	-	7.30	7.43	8.00	8.20	8.31	8.43
100	-	-	-	-	\$7.45	\$8.01	\$8.18	\$8.40	\$8.49	\$8.58
100	-	-	-	-	8.05	8.24	8.45	9.03	9.11	9.20
100	-	-	-	-	8.25	8.47	9.05	9.19	9.26	9.34
100	-	-	-	-	8.55	9.11	9.27	9.38	9.47	9.56
100	-	-	-	-	9.22	9.35	9.48	9.59	10.07	10.16
100	-	-	-	-	9.52	10.05	10.18	10.29	10.37	10.46
100	-	-	-	-	10.22	10.35	10.48	10.59	11.07	11.16
100	-	-	-	-	10.52	11.05	11.18	11.29	11.37	11.46
100	-	-	-	-	11.22	11.35	11.48	11.59	12.07	12.16
100	-	-	-	-	11.52	12.05	12.18	12.29	12.37	12.46
PM										
100	-	-	-	-	12.22	12.35	12.48	12.59	1.07	1.16
100	-	-	-	-	12.45	12.58	1.11	1.22	1.30	1.39
100	-	-	-	-	1.15	1.28	1.41	1.52	2.00	2.09
100	-	-	-	-	1.45	1.58	2.11	2.23	2.32	2.41
100	-	-	-	-	2.15	2.28	2.40	2.54	3.02	3.11
100	-	-	-	-	-	RS2.59	S3.04	S3.19	S3.31	S3.41
100P	-	-	-	-	UW2.43	*W2.57	NW3.04	-	-	-
100N	-	-	-	-	UW2.43	*W2.57	W3.14	-	-	-
100B	-	-	-	-	UW2.45	*W3.00	W3.17	M3.24	-	-
100	-	-	-	-	2.43	3.00	3.17	3.35	3.46	3.56
100	-	-	-	-	-	-	KS3.38	S3.50	S4.01	S4.11
101	3.15	3.20	3.30	3.37	-	-	3.47	4.03	4.13	4.23
100	-	-	-	-	S3.14	S3.37	S3.58	S4.14	S4.24	S4.34
100B	-	-	-	-	-	ES3.40	*S4.00	MS4.07	-	-
100P	-	-	-	-	UY3.30	*Y3.45	NY3.59	-	-	-
100N	-	-	-	-	UY3.31	*Y3.46	Y4.08	-	-	-
100B	-	-	-	-	UY3.33	*Y3.48	*Y4.08	MY4.15	-	-
100	-	-	-	-	3.25	3.51	4.09	4.25	4.35	4.45
100	-	-	-	-	LS3.47	S4.10	S4.28	S4.44	S4.52	S5.01
101	4.15	4.20	4.30	4.37	-	-	4.46	5.02	5.11	5.20
100	-	-	-	-	4.32	4.50	5.09	5.28	5.36	5.45
100P	-	-	-	-	5.02	5.20	N5.31	-	-	-
101	5.15	5.20	5.30	5.37	-	-	5.46	6.00	6.07	6.15
100P	-	-	-	-	5.25	5.43	N5.54	-	-	-
100P	-	-	-	-	6.05	6.21	N6.28	-	-	-
100P	-	-	-	-	6.25	6.36	N6.43	-	-	-
100P	-	-	-	-	6.50	7.01	N7.06	-	-	-



100 Glen Osmond to Arndale



Saturday

Stop number	Portrush Road	Cross Road	Marion Road	Grange Road	Woodville Road	Arndale Centre Interchange
AM						
100	-	R8.00	8.05	8.14	8.22	8.30
100	-	R9.00	9.05	9.14	9.22	9.30
100	9.15	9.28	9.41	9.52	10.00	10.08
100	10.15	10.28	10.41	10.52	11.00	11.08
100	11.15	11.28	11.41	11.52	12.00	12.08
PM						
100	12.15	12.28	12.41	12.52	1.00	1.08
100	1.15	1.28	1.41	1.52	2.00	2.08
100	2.15	2.28	2.41	2.52	3.00	3.08
100	3.15	3.28	3.41	3.52	4.00	4.08
100	4.15	4.28	4.41	4.52	5.00	5.08
100P	5.15	5.28	N5.36	-	-	-
100P	6.15	6.28	N6.33	-	-	-

Legend

- N** – Bus terminates at stop 12 Marion Road, Plympton at the time shown.
- R** – Bus departs from stop 12 Marion Road, Plympton at the time shown.