



224
N224



Effective **1 August 2022**



224 Elizabeth to city



N224 Gawler & Elizabeth to city



Services may operate to a different timetable during the Christmas holiday period.

Visit the Adelaide Metro website during December and January for full details.

Useful information



Visit adelaidemetro.com.au
Get real time journey planning, fare information, disruption alerts & more



Great public transport apps
Download the one for you - Transit - Moovit - NextThere



@AdelaideMetroSA
Latest service information & detours plus special event details



InfoCentre
Adelaide Railway Station, North Terrace, city



InfoLine
Call 1300 311 108
7am-8pm daily



Delays to services may occur. Alternate routes may be used. Register or follow us for disruption advice.



In case of emergency
call 000



Disclaimer
This timetable is correct at the time of publication. Adelaide Metro reserves the right to make amendments when necessary. Refer to adelaidemetro.com.au for latest timetable versions.

All covered public transport waiting areas are **smoke-free**

From **31 May 2012**, smoking is banned under all covered public transport waiting areas, including bus, tram, train and taxi shelters and other areas used to board or alight from public transport that are covered by a roof.

A fine of up to \$200 applies.

For more information, call 1300 363 703 or visit www.tobaccolaws.sa.gov.au.

For support to quit smoking, call the Quitline on 13 78 48 or visit www.quitsa.org.au.



Government of South Australia



Route descriptions

224 Elizabeth Interchange to city via Mawson Interchange. Service operates 7 days. **224M** - terminates at Mawson Interchange.

224F Elizabeth Interchange to city via Mawson Interchange. Limited stop service operates Monday-Friday.

224x Elizabeth Interchange to city via Mawson Interchange. Express service operates Monday-Friday.

N224 Gawler & Elizabeth to city via Mawson Lakes. Service operates Saturday PM-Sunday AM.



Services may operate to a different timetable during the Christmas holiday period. Visit the Adelaide Metro website during December and January for full details.



Main North Road/ Mawson Lakes

Between Mawson Interchange and the city, catch buses 222 and 224 approximately every 15 minutes between 7.30am and 6.30pm Monday to Friday and every 30 minutes at night, Saturday, Sunday and public holidays until 10pm.

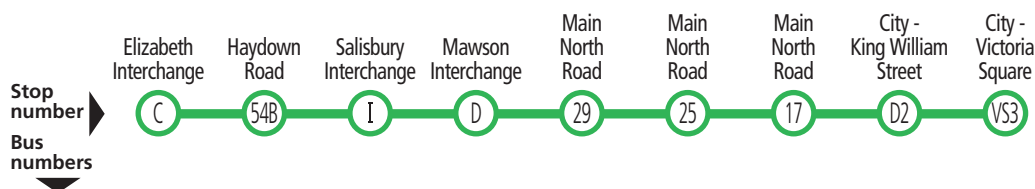


Government of South Australia





224 Elizabeth to Mawson Lakes & city



Monday to Friday		Elizabeth Interchange	Haydown Road	Salisbury Interchange	Mawson Interchange	Main North Road	Main North Road	Main North Road	City - King William Street	City - Victoria Square
AM	224	5.26	5.39	5.51	6.07	6.21	6.25	6.32	6.49	6.53
	224	5.54	6.07	6.19	6.35	6.49	6.53	7.00	7.17	7.21
	224	6.12	6.26	6.39	6.57	7.12	7.16	7.23	7.40	7.44
	224x	6.31	6.44	6.56	7.14	7.24	-	-	7.50	7.54
	224F	6.41	6.56	7.08	7.27	7.43	7.46	7.53	8.15	8.19
	224x	6.58	7.11	7.23	7.41	7.51	-	-	8.17	8.21
	224F	7.17	7.32	7.44	8.03	8.19	8.22	8.29	8.51	8.55
	224F	7.31	7.46	7.58	8.17	8.33	8.36	8.43	9.05	9.09
	224F	7.46	8.01	8.13	8.32	8.47	8.51	8.58	9.14	9.18
	224F	8.02	8.17	8.29	8.48	9.03	9.07	9.14	9.30	9.34
	224F	8.32	8.47	8.59	9.18	9.33	9.37	9.44	10.00	10.04
	224F	9.02	9.17	9.29	9.48	10.03	10.07	10.14	10.30	10.34
	224M	9.32	9.48	10.00	10.18	-	-	-	-	-
	224M	10.02	10.18	10.30	10.48	-	-	-	-	-
PM	224M	10.32	10.48	11.00	11.18	-	-	-	-	-
	224M	11.02	11.18	11.30	11.48	-	-	-	-	-
	224M	11.32	11.48	12.00	12.18	-	-	-	-	-
	224M	12.02	12.18	12.30	12.48	-	-	-	-	-
	224M	12.32	12.48	1.00	1.18	-	-	-	-	-
	224M	1.02	1.18	1.30	1.48	-	-	-	-	-
	224M	1.32	1.48	2.00	2.18	-	-	-	-	-
	224M	2.02	2.18	2.30	2.48	-	-	-	-	-
	224M	2.32	2.48	3.00	3.18	-	-	-	-	-
	224M	3.02	3.18	3.30	3.48	-	-	-	-	-
	224M	3.30	3.46	3.58	4.16	-	-	-	-	-
	224M	4.00	4.16	4.28	4.46	-	-	-	-	-
	224M	4.30	4.46	4.58	5.16	-	-	-	-	-
	224M	5.00	5.16	5.28	5.46	-	-	-	-	-
	224M	5.46	6.01	6.12	6.30	-	-	-	-	-
	224M	6.18	6.33	6.44	6.58	-	-	-	-	-
224M	7.18	7.33	7.44	7.58	-	-	-	-	-	
224M	8.18	8.33	8.44	8.58	-	-	-	-	-	
224M	9.18	9.33	9.44	9.58	-	-	-	-	-	
224M	10.18	10.33	10.44	10.58	-	-	-	-	-	

Explanations

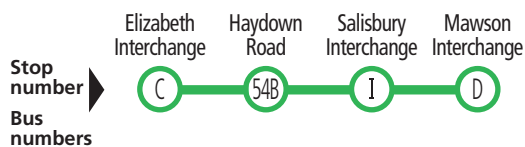
224F buses do not pick up between stop 17 Main North Road, Sefton Park and stop 2 King William Road, North Adelaide when travelling to the city unless passengers are alighting.

224x buses operate express (no pick or set down) from Mawson Interchange to stop 29 Main North Road, Gepps Cross then express to stop 4 O'Connell Street, North Adelaide when travelling to the city.

★ Services may operate to a different timetable during the Christmas holiday period. Visit the Adelaide Metro website during December and January for full details.



224M Elizabeth to Mawson Lakes



Saturday only

AM	224M	6.24	6.38	6.48	7.00
----	-------------	------	------	------	------

Saturday, Sunday & public holidays

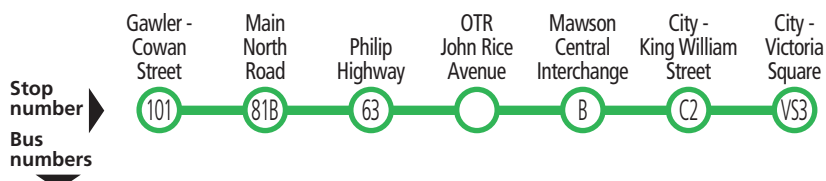
AM	224M	7.24	7.38	7.48	8.00
	224M	8.24	8.38	8.48	9.00
	224M	9.24	9.38	9.48	10.00
	224M	10.24	10.38	10.48	11.00
PM	224M	11.24	11.38	11.48	12.00
	224M	12.24	12.38	12.48	1.00
	224M	1.24	1.38	1.48	2.00
	224M	2.24	2.38	2.48	3.00
	224M	3.24	3.38	3.48	4.00
	224M	4.24	4.38	4.48	5.00
	224M	5.24	5.38	5.48	6.00
	224M	6.24	6.38	6.48	7.00
	224M	7.28	7.40	7.50	8.00
	224M	8.28	8.40	8.50	9.00
	224M	9.28	9.40	9.50	10.00

Saturday only

PM	224M	10.28	10.40	10.50	11.00
	224M	11.28	11.40	11.50	12.00



N224 Gawler & Elizabeth to city

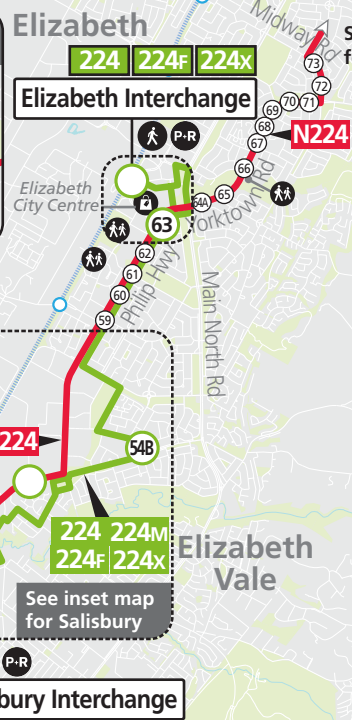
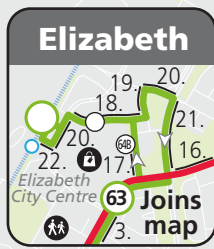
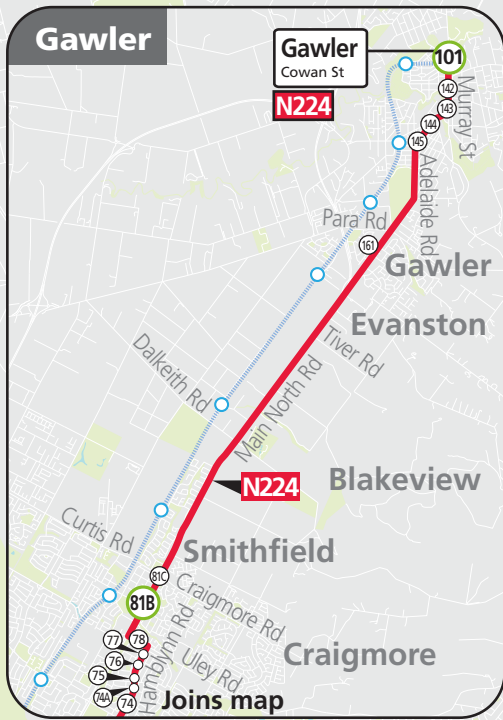


Saturday PM-Sunday AM

AM	N224	-	-	12.20	12.25	12.38	12.59	1.01
	N224	12.53	1.10	1.20	1.25	1.38	1.59	2.01
	N224	1.53	2.10	2.20	2.25	2.38	2.59	3.01
	N224	2.53	3.10	3.20	3.25	3.38	3.59	4.01



224, N224 Gawler & Elizabeth to Mawson Lakes & city



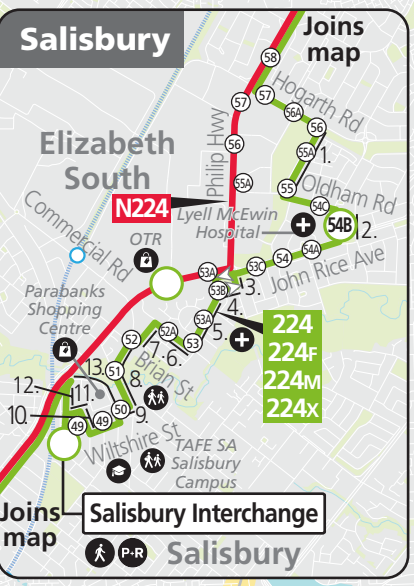
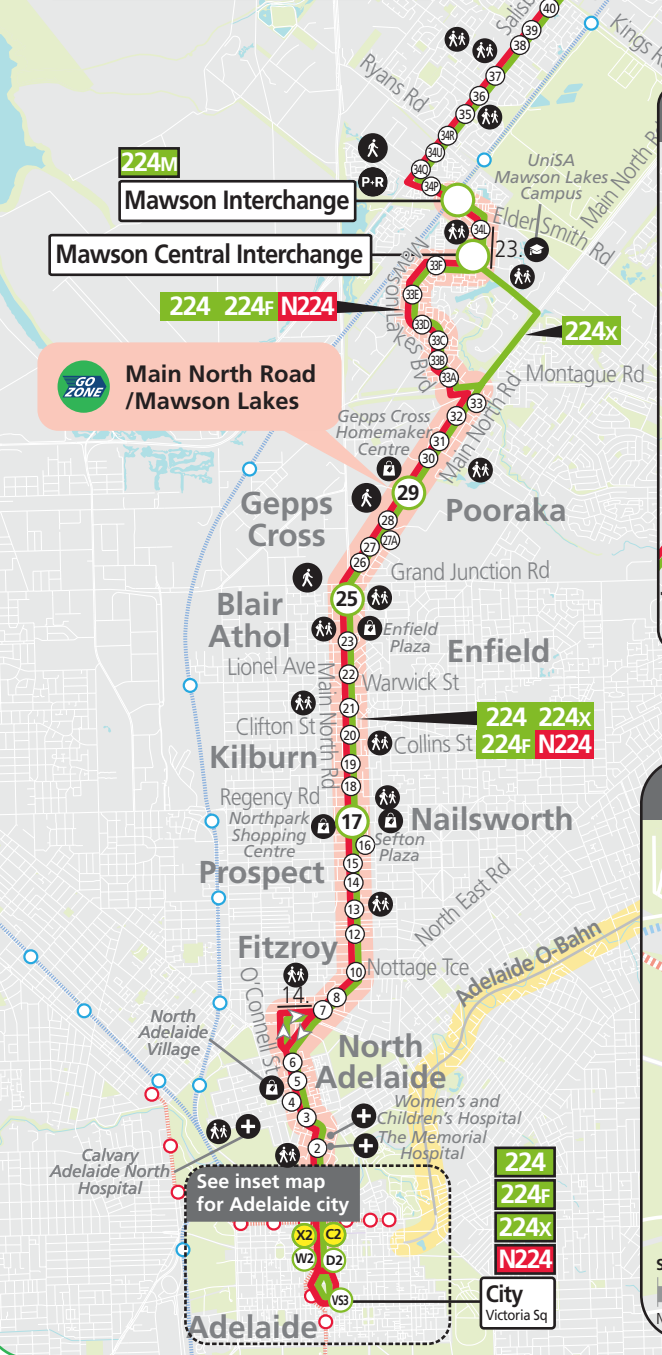
Legend

- Route 224
- Route N224
- Bus stop
- Bus stop on this side only
- Bus stop relating to timetable
- After Midnight key bus stop
- Convenient transfer point
- Park 'n' Ride
- Train line & station
- Tram line & stop
- Hospital
- School
- Shopping Centre
- Educational Institution
- Medical research precinct
- Adelaide Metro InfoCentre

North

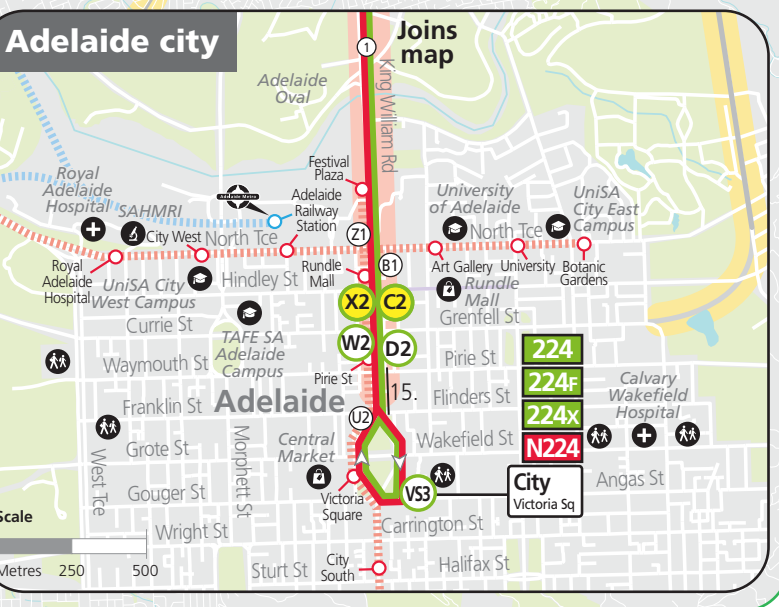
Scale

Metres 1900 3800



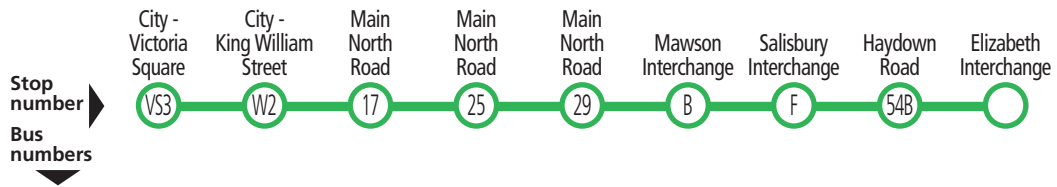
Street Legend

1. Mofflin Rd	13. Ann St
2. Haydown Rd	14. Fitzroy Tce
3. Philip Hwy	15. King William St
4. Hamdon St	16. Yorktown Rd
5. Jarvis Rd	17. Playford Bvd
6. Porter St	18. Oxenham Dr
7. March St	19. Frobisher Rd
8. Commercial Rd	20. Elizabeth Way
9. John St	21. Main North Rd
10. Church St	22. Mountbatten Sq
11. James St	23. Main St
12. Gawler St	





224 City & Mawson Lakes to Elizabeth



Monday to Friday										
Stop number	Bus numbers	City - Victoria Square	City - King William Street	Main North Road	Main North Road	Main North Road	Mawson Interchange	Salisbury Interchange	Haydown Road	Elizabeth Interchange
AM	224	-	-	-	-	-	7.07	7.24	7.35	7.49
	224	-	-	-	-	-	7.51	8.08	8.19	8.33
	224	-	-	-	-	-	8.18	8.35	8.46	9.00
	224	-	-	-	-	-	8.33	8.50	9.01	9.15
	224	-	-	-	-	-	9.13	9.30	9.41	9.55
	224	-	-	-	-	-	9.41	9.58	10.09	10.23
	224	-	-	-	-	-	10.05	10.22	10.33	10.47
	224	-	-	-	-	-	10.35	10.52	11.03	11.17
PM	224	-	-	-	-	-	11.05	11.22	11.33	11.47
	224	-	-	-	-	-	11.35	11.52	12.03	12.17
	224	-	-	-	-	-	12.05	12.22	12.33	12.47
	224	-	-	-	-	-	12.35	12.52	1.03	1.17
	224	-	-	-	-	-	1.05	1.22	1.33	1.47
	224	-	-	-	-	-	1.35	1.52	2.03	2.17
	224	-	-	-	-	-	2.05	2.22	2.33	2.47
	224	-	-	-	-	-	2.35	2.52	3.03	3.17
	224	-	-	-	-	-	3.05	3.22	3.33	3.47
	224F	2.47	2.53	3.11	3.18	3.23	3.39	3.58	4.09	4.21
	224F	3.17	3.23	3.41	3.48	3.53	4.09	4.28	4.39	4.51
	224F	3.28	3.34	3.52	3.59	4.04	4.20	4.39	4.50	5.02
	224F	3.44	3.50	4.08	4.15	4.19	4.35	4.54	5.05	5.17
	224F	4.12	4.18	4.36	4.43	4.47	5.03	5.22	5.33	5.45
	224x	4.36	4.42	-	-	*5.07	*5.18	*5.37	*5.48	6.00
	224F	4.42	4.48	5.06	5.13	5.17	5.33	5.52	6.03	6.15
	224x	5.07	5.13	-	-	*5.38	*5.49	*6.08	*6.18	6.30
	224F	5.13	5.20	5.38	5.45	5.49	6.05	6.24	6.34	6.46
	224F	5.27	5.34	5.52	5.59	6.03	6.19	6.38	6.48	7.00
	224	5.45	5.52	6.08	6.15	6.18	6.34	6.53	7.02	7.14
	224	6.05	6.12	6.28	6.35	6.38	6.54	7.13	7.22	7.34
	224	-	-	-	-	-	7.15	7.32	7.41	7.52
	224	-	-	-	-	-	7.45	8.02	8.11	8.22
	224	-	-	-	-	-	8.15	8.32	8.41	8.52
	224	-	-	-	-	-	9.15	9.30	9.39	9.50
	224	-	-	-	-	-	F9.45	F10.00	F10.09	F10.20
	224	-	-	-	-	-	10.15	10.30	10.39	10.50
	224	-	-	-	-	-	11.15	11.30	11.39	11.50
AM	224	-	-	-	-	-	12.15	12.30	12.39	12.50

Legend

- F – Bus operates Friday only.
- * – Times are approximate only. Bus does not have to wait until this time to depart stop.

Services may operate to a different timetable during the Christmas holiday period. Visit the Adelaide Metro website during December and January for full details.

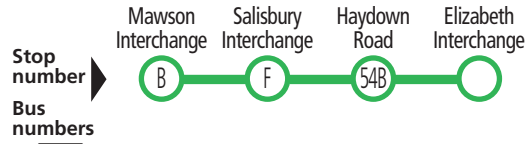
Explanations

224F buses do not set down between stop 2 King William Road, North Adelaide and stop 17 Main North Road, Sefton Park when travelling from the city.

224x buses operate express (no pick up or set down) from stop 4 O'Connell Street, North Adelaide to stop 29 Main North Road, Gepps Cross then express to Mawson Interchange when travelling from the city.



224 Mawson Lakes to Elizabeth



Saturday only

AM	224	7.50	8.08	8.17	8.29
----	------------	------	------	------	------

Saturday, Sunday & public holidays

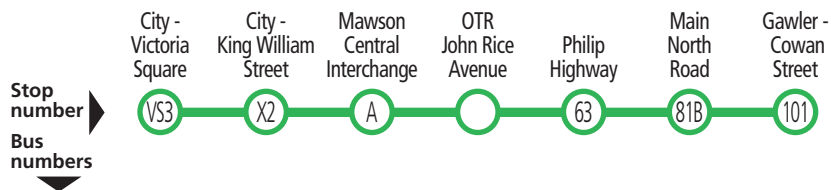
AM	224	8.50	9.08	9.17	9.29
	224	9.50	10.08	10.17	10.29
	224	10.50	11.08	11.17	11.29
	224	11.50	12.08	12.17	12.29
PM	224	12.50	1.08	1.17	1.29
	224	1.50	2.08	2.17	2.29
	224	2.50	3.08	3.17	3.29
	224	3.50	4.08	4.17	4.29
	224	4.50	5.08	5.17	5.29
	224	5.50	6.08	6.17	6.29
	224	6.50	7.08	7.17	7.29
	224	7.50	8.05	8.13	8.23
	224	8.50	9.05	9.13	9.23
	224	9.50	10.05	10.13	10.23
	224	10.50	11.05	11.13	11.23

Saturday only

PM	224	11.50	12.05	12.13	12.23
AM	224	12.15	12.30	12.38	12.48



N224 City to Gawler



Saturday PM-Sunday AM

AM	N224	1.35	1.40	2.04	2.16	2.22	2.32	2.47
	N224	2.50	2.55	3.19	3.31	3.37	3.47	4.02
	N224	3.50	3.55	4.19	4.31	4.37	4.47	5.02
	N224	4.50	4.55	5.19	5.31	5.37	5.47	6.02