

Effective 31 January 2022



G20 Aberfoyle Hub to city

G21 Aberfoyle Hub to city

G22x Aberfoyle Park to city

320 Aberfoyle Hub to Marion Centre

N10 Marion Centre to city

AFTER MIDNIGHT

N21 City to Aberfoyle Hub via Marion Centre

AFTER MIDNIGHT



Useful information



Visit adelaidemetro.com.au
Get real time journey planning, fare information, disruption alerts & more



Great public transport apps
Download the one for you - Transit - Moovit - NextThere



@AdelaideMetroSA
Latest service information & detours plus special event details



InfoCentre
Adelaide Railway Station, North Terrace, city



InfoLine
Call 1300 311 108
7am-8pm daily



Delays to services may occur. Alternate routes may be used. Register or follow us for disruption advice.



In case of emergency
call 000



Disclaimer
This timetable is correct at the time of publication. Adelaide Metro reserves the right to make amendments when necessary. Refer to adelaidemetro.com.au for latest timetable versions.



Route descriptions

G20 **Aberfoyle Hub to city** via Manning Road, Flagstaff Road & Goodwood Road. Service operates 7 days.
G20F - limited stop service operates Monday–Friday.
G20x - outbound only express service operates Monday–Friday.

G21 **Aberfoyle Hub to city** via Hub Drive, Flagstaff Road & Goodwood Road. Service operates 7 days.
G21F - limited stop service operates Monday–Friday.
G21x - express service operates Monday–Friday.

G22x **Aberfoyle Park to city** via Happy Valley Drive. Limited stop express service operates Monday–Friday.

320 **Aberfoyle Hub to Marion Centre Interchange** via Manning Road, Flagstaff Road & Flinders Medical Centre. Service operates 7 days.

N10 **Marion Centre Interchange to city** via Goodwood Road. Service operates Saturday PM–Sunday AM.

N21 **City to Aberfoyle Hub** via Goodwood Road & Marion Centre Interchange. Service operates Saturday PM–Sunday AM.



Services may operate to a different timetable during the Christmas holiday period. Visit the Adelaide Metro website during December and January for full details.

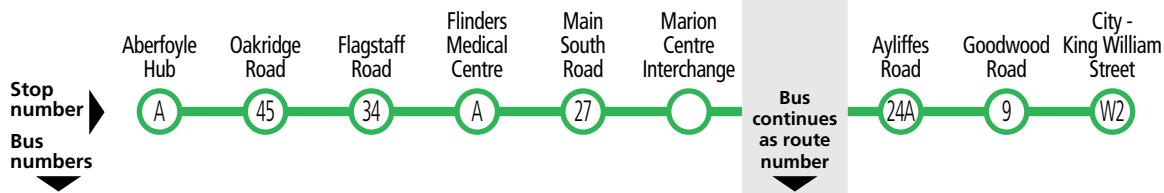


Government of South Australia





G20, G21, G22x, 320 Aberfoyle Hub to Marion Centre & city



Monday to Friday

		Aberfoyle Hub	Oakridge Road	Flagstaff Road	Flinders Medical Centre	Main South Road	Marion Centre Interchange		Ayliffes Road	Goodwood Road	City - King William Street	
AM	G20	5.31	5.39	5.48	5.55	*5.57	-	G10	6.01	6.12	6.28	
	G20F	6.14	6.22	6.31	-	6.38	-	-	*6.41	D	7.05	
	G22x	J6.28	-	6.35	-	6.42	-	-	-	-	7.07	
	G21F	K6.25	6.32	6.41	-	6.48	-	-	*6.51	D	7.15	
	G20F	6.34	6.42	6.51	-	6.58	-	-	*7.01	D	7.25	
	G22x	J6.48	-	6.55	-	7.02	-	-	-	-	7.27	
	G21F	K6.44	6.51	7.00	-	7.07	-	-	*7.10	D	7.35	
	G22x	J6.58	-	7.05	-	7.12	-	-	-	-	7.39	
	G20F	6.53	7.01	7.10	-	7.17	-	-	*7.20	D	7.49	
	G22x	J7.08	-	7.15	-	7.22	-	-	-	-	7.50	
	G21x	K7.04	7.11	7.21	-	7.28	-	-	-	-	8.01	
	G22x	J7.18	-	7.25	-	7.32	-	-	-	-	8.05	
	G20F	7.13	7.21	7.31	-	7.38	-	-	*7.41	D	8.17	
	G22x	J7.28	-	7.35	-	7.42	-	-	-	-	8.17	
	G21x	K7.24	7.31	7.41	-	7.48	-	-	-	-	8.24	
	G22x	J7.38	-	7.45	-	7.52	-	-	-	-	8.28	
	320	S7.30	S7.38	S7.49	S7.57	-	AS8.04	-	-	-	-	-
	G20F	7.33	7.41	7.51	-	7.58	-	-	*8.01	D	8.37	
	G22x	J7.48	-	7.55	-	8.02	-	-	-	-	8.39	
	G21F	K7.45	7.52	8.02	-	8.09	-	-	*8.12	D	8.53	
	G20F	7.57	8.05	8.16	-	8.23	-	-	*8.26	D	9.03	
	G21F	K8.12	8.19	8.29	8.36	*8.38	-	-	*8.41	D	9.13	
	G20F	8.27	8.35	8.46	8.53	*8.55	-	-	*8.58	D	9.26	
	G21F	K8.40	8.46	8.55	9.02	*9.04	-	-	*9.07	D	9.38	
	G20F	8.52	8.59	9.07	9.14	*9.16	-	-	*9.19	D	9.45	
	320	9.04	9.13	9.21	9.29	-	9.37	-	-	-	-	-
	G21F	K9.07	9.13	9.21	9.28	*9.30	-	-	*9.33	D	9.59	
	G20	9.24	9.32	9.41	9.48	*9.50	-	G10	9.54	10.06	10.27	
G21	K9.52	10.00	10.09	10.16	*10.18	-	G10	10.22	10.35	10.56		
320	10.02	10.09	10.17	10.24	-	10.32	-	-	-	-		
G20	10.22	10.30	10.39	10.46	*10.48	-	G10	10.52	11.05	11.26		
G21	K10.52	10.58	11.07	11.14	*11.16	-	G10	11.21	11.34	11.55		
320	10.55	11.02	11.10	11.18	-	11.25	-	-	-	-		
G20	11.22	11.29	11.38	11.44	*11.46	-	G10	11.51	12.04	12.25		
G21	K11.52	11.59	12.08	12.15	* 12.17	-	G10	12.21	12.34	12.55		
320	11.55	12.03	12.11	12.18	-	12.25	-	-	-	-		
PM	G20	12.23	12.29	12.38	12.45	* 12.47	-	G10	12.51	1.04	1.25	
	G21	K 12.53	12.59	1.08	1.15	* 1.17	-	G10	1.21	1.34	1.55	
	320	12.55	1.02	1.10	1.18	-	1.25	-	-	-	-	
	G20	1.23	1.29	1.38	1.45	* 1.47	-	G10	1.51	2.04	2.25	
	G21	K 1.53	1.59	2.08	2.15	* 2.17	-	G10	2.21	2.34	2.55	
	G20	2.08	2.15	2.24	2.31	* 2.33	-	G10	2.37	2.50	3.13	
	320	2.22	2.29	2.37	2.44	-	2.52	-	-	-	-	
	G20	2.40	2.47	2.56	3.03	* 3.05	-	G10	3.10	3.23	3.46	
	G21	K 3.05	3.12	3.22	3.29	* 3.31	-	G10	3.36	3.49	4.12	
	320	3.23	3.32	3.42	3.51	-	4.00	-	-	-	-	
	G20	3.39	3.47	3.56	4.03	* 4.05	-	G10	4.11	4.24	4.47	
	320	3.57	4.05	4.13	4.20	-	4.29	-	-	-	-	
	G21	K 4.12	4.18	4.27	4.34	* 4.36	-	G10	4.42	4.55	5.19	
	G20	4.43	4.51	4.59	5.06	* 5.08	-	G10	5.12	5.24	5.45	
	G21	K 5.13	5.19	5.27	5.35	* 5.37	-	G10	5.41	5.53	6.13	
	320	5.17	5.25	5.33	5.40	-	5.48	-	-	-	-	
	320	5.35	5.43	5.51	5.58	-	6.06	-	-	-	-	
	G20	5.51	5.58	6.06	6.13	* 6.15	-	G10c	6.19	6.29	6.47	
	320	6.13	6.20	6.27	6.34	-	6.41	-	-	-	-	
	G20	6.29	6.36	6.44	6.51	* 6.53	-	G10	6.57	7.08	7.26	
	G20	7.00	7.07	7.15	7.22	* 7.24	-	G10	7.27	7.36	7.54	
	320	7.26	7.34	7.42	7.48	-	7.55	-	-	-	-	
	320	7.49	7.56	8.03	8.09	-	8.16	-	-	-	-	
	320	8.46	8.52	8.59	9.05	-	9.12	-	-	-	-	
	320	9.46	9.52	9.59	10.05	-	10.12	-	-	-	-	
	320	10.58	11.05	11.11	11.17	-	11.24	-	-	-	-	

Legend

- A** – Bus continues to Sacred Heart College Senior School via Brighton Secondary School.
- D** – Bus sets down only.
- J** – Bus departs from stop 56B Windebanks Road, Aberfoyle Park 4 minutes prior to the time shown.
- K** – Time shown is at zone C Aberfoyle Hub.
- S** – School days only.
- *** – Times are approximate only. Bus does not have to wait until this time to depart stop.

Buses continue to...

- G10** Blair Athol
- G10c** City

Explanations

G21x services will operate express (no pick up or set down) between stop 27 Main South Road, Bedford Park and stop P1 Morphett Street, city.

G20F and G21F services do not pick up between stop 24A Ayliffes Road, St Marys and stop B1 Sturt Street, city unless passengers are alighting.

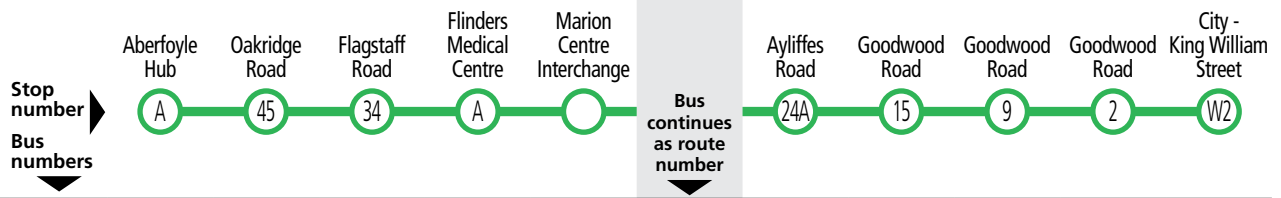
G22x services travelling to the city operate as limited stop services from stop 56B Windebanks Road, Aberfoyle Park via Aberfoyle Hub to stop 27 Main South Road, Bedford Park then operate express to stop P1 Morphett Street, city.

See map for further stop information.

Services may operate to a different timetable during the Christmas holiday period. Visit the Adelaide Metro website during December and January for full details.



G20, G21, 320 Aberfoyle Hub to Marion Centre & city



Saturday only

AM	G20	6.14	6.20	6.28	6.36	-	G10	6.42	6.47	6.52	6.57	7.09
	G21	K7.10	7.16	7.25	7.33	-	G10	7.39	7.44	7.49	7.54	8.06
	G20	7.35	7.41	7.50	7.58	-	G10	8.04	8.10	8.15	8.21	8.35

Saturday, Sunday & public holidays

AM	G21	K8.01	8.07	8.16	8.24	-	G10	8.30	8.37	8.42	8.48	9.02
	G20	8.31	8.37	8.46	8.54	-	G10	9.00	9.07	9.12	9.18	9.32
	G21	K9.01	9.07	9.16	9.24	-	G10	9.30	9.37	9.42	9.48	10.03
PM	G20	9.31	9.37	9.46	9.54	-	G10	10.00	10.07	10.12	10.18	10.33
	G21	K10.01	10.07	10.16	10.24	-	G10	10.30	10.37	10.42	10.48	11.03
	320	10.18	10.25	10.33	10.42	10.49	-	-	-	-	-	-
	G20	10.31	10.37	10.46	10.54	-	G10	11.00	11.07	11.12	11.18	11.33
	G21	K11.01	11.07	11.16	11.24	-	G10	11.30	11.37	11.42	11.48	12.03
	320	11.18	11.25	11.33	11.42	11.49	-	-	-	-	-	-
	G20	11.31	11.37	11.46	11.54	-	G10	12.00	12.07	12.12	12.18	12.33
	G21	K12.01	12.07	12.16	12.24	-	G10	12.30	12.37	12.42	12.48	1.03
	320	12.18	12.25	12.33	12.42	12.49	-	-	-	-	-	-
	G20	12.31	12.37	12.46	12.54	-	G10	1.00	1.07	1.12	1.18	1.33
	G21	K1.01	1.07	1.16	1.24	-	G10	1.30	1.37	1.42	1.48	2.03
	320	1.18	1.25	1.33	1.42	1.49	-	-	-	-	-	-
	G20	1.31	1.37	1.46	1.54	-	G10	2.00	2.07	2.12	2.18	2.33
	G21	K2.01	2.07	2.16	2.24	-	G10	2.30	2.37	2.42	2.48	3.03
	320	2.18	2.25	2.33	2.42	2.49	-	-	-	-	-	-
	G20	2.31	2.37	2.46	2.54	-	G10	3.00	3.07	3.12	3.18	3.33
	G21	K3.01	3.07	3.16	3.24	-	G10	3.30	3.37	3.42	3.48	4.03
	320	3.18	3.25	3.33	3.42	3.49	-	-	-	-	-	-
	G20	3.31	3.37	3.46	3.54	-	G10	4.00	4.07	4.12	4.18	4.33
	G21	K4.01	4.07	4.16	4.24	-	G10	4.30	4.37	4.42	4.48	5.03
320	4.18	4.25	4.33	4.42	4.49	-	-	-	-	-	-	
G20	4.31	4.37	4.46	4.54	-	G10	5.00	5.07	5.12	5.18	5.33	
G21	K5.01	5.07	5.16	5.24	-	G10	5.30	5.37	5.42	5.48	6.03	
320	5.18	5.25	5.33	5.42	5.49	-	-	-	-	-	-	
G20	5.33	5.39	5.48	5.56	-	G10	6.02	6.09	6.13	6.19	6.33	
320	5.48	5.55	6.02	6.09	6.15	-	-	-	-	-	-	
G21	K6.22	6.28	6.36	6.44	-	G10	6.50	6.55	6.59	7.05	7.17	
G20	7.20	7.26	7.34	7.42	-	G10	7.48	7.54	7.58	8.04	8.16	
G20	8.17	8.24	8.34	8.41	-	G10	8.47	8.53	8.57	9.02	9.13	
G20	9.17	9.24	9.34	9.41	-	G10	9.47	9.53	9.57	10.02	10.13	
G20	10.17	10.24	10.34	10.41	-	G10	10.47	10.53	10.57	11.02	11.13	
G20	11.17	11.24	11.32	11.41	-	G10	11.47	11.51	11.54	11.59	12.10	

Legend

K - Time shown is at zone C Aberfoyle Hub.

Bus continues to...

G10 Blair Athol



N10 Marion Centre to city



Saturday PM-Sunday AM

AM	N10	L12.27	*12.40	12.45	12.49	12.54	1.05	N202
	N10	1.33	*1.40	1.45	1.49	1.54	2.05	N202
	N10	2.33	*2.40	2.45	2.49	2.54	3.05	N202
	N10	3.33	*3.40	3.45	3.49	3.54	4.05	N202

Legend

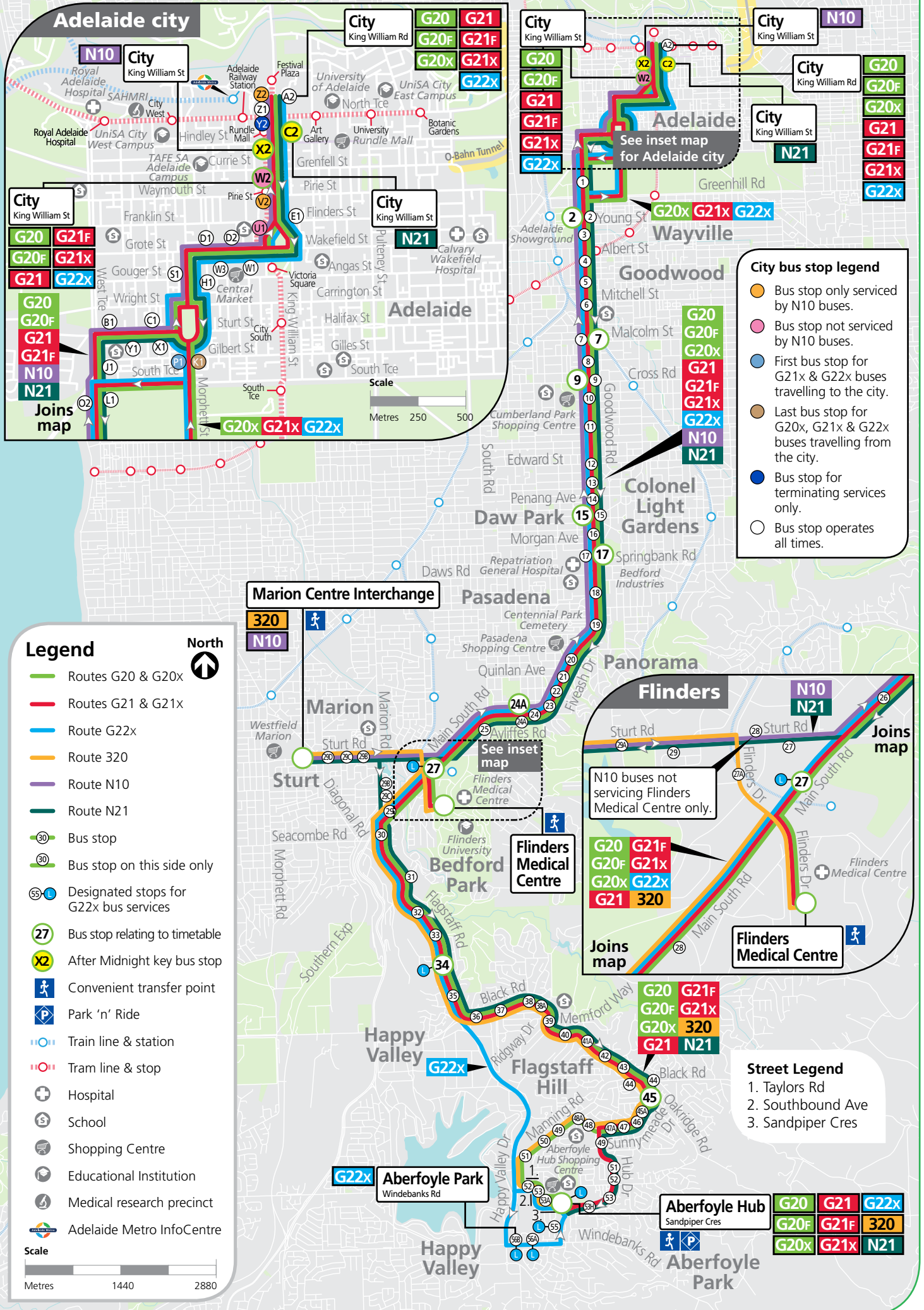
L - Bus detours via Flinders Medical Centre and will not service stop 28 Sturt Road, Bedford Park.

* - Times are approximate only. Bus does not have to wait until this time to depart stop.
















Bus continues to...

N202 Ingle Farm

G20, G21, G22x, 320, N10, N21 Aberfoyle Park & Aberfoyle Hub to Marion Centre & city









Legend

- Routes G20 & G20x
- Routes G21 & G21x
- Route G22x
- Route 320
- Route N10
- Route N21
-  Bus stop
-  Bus stop on this side only
-  Designated stops for G22x bus services
-  Bus stop relating to timetable
-  After Midnight key bus stop
-  Convenient transfer point
-  Park 'n' Ride
-  Train line & station
-  Tram line & stop
-  Hospital
-  School
-  Shopping Centre
-  Educational Institution
-  Medical research precinct
-  Adelaide Metro InfoCentre

Scale
Metres 1440 2880

City bus stop legend

-  Bus stop only serviced by N10 buses.
-  Bus stop not serviced by N10 buses.
-  First bus stop for G21x & G22x buses travelling to the city.
-  Last bus stop for G20x, G21x & G22x buses travelling from the city.
-  Bus stop for terminating services only.
-  Bus stop operates all times.

Street Legend

1. Taylors Rd
2. Southbound Ave
3. Sandpiper Cres

Joins map

Joins map

N10 buses not servicing Flinders Medical Centre only.

See inset map for Adelaide city

See inset map

G20	G21	G22x
G20F	G21F	320
G20x	G21x	N21

City	G20	G21
King William Rd	G20F	G21F
	G20x	G21x
	G22x	

City	G20
King William St	G20F
	G21
	G21F
	G21x
	G22x

City	N10
King William St	

City	G20
King William Rd	G20F
	G20x
	G21
	G21F
	G21x
	G22x

City	N21
King William St	

G20	G21	G22x
G20F	G21F	
G20x	G21x	
N10	N21	

G20	G21F
G20F	G21x
G20x	G22x
G21	320

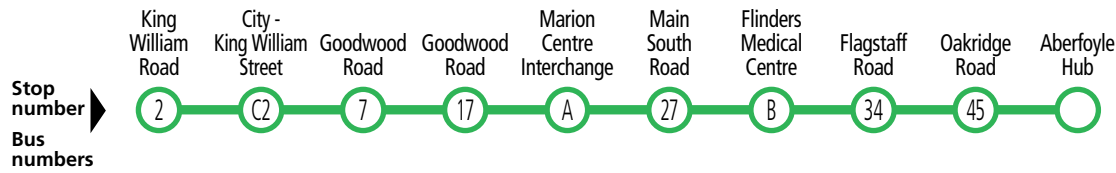
G20	G21F
G20F	G21x
G20x	320
G21	N21

G22x

Aberfoyle Hub	G20	G21	G22x
Sandpiper Cres	G20F	G21F	320
	G20x	G21x	N21



G20, G21, G22x, 320 City & Marion Centre to Aberfoyle Hub



Monday to Friday

AM		King William Road	City - King William Street	Goodwood Road	Goodwood Road	Marion Centre Interchange	Main South Road	Flinders Medical Centre	Flagstaff Road	Oakridge Road	Aberfoyle Hub
	G20	6.29	6.33	*6.49	6.56	-	*7.05	7.06	7.13	7.22	7.30
	G20	7.08	7.13	*7.30	7.38	-	*7.49	7.50	7.58	T8.11	8.20
	G20	7.29	7.35	*7.54	8.02	-	*8.13	8.14	8.22	8.33	8.40
	320	-	-	-	-	-	-	8.34	8.42	8.52	8.59
	G21	7.58	8.04	*8.25	8.34	-	*8.45	8.46	8.54	9.02	9.09
	320	-	-	-	-	9.12	-	9.20	9.28	9.37	9.44
	G20	8.42	8.49	*9.10	9.18	-	*9.28	9.29	9.37	9.45	9.52
	G21	9.03	9.10	*9.29	9.37	-	*9.47	9.48	9.56	10.04	10.11
	320	-	-	-	-	10.07	-	10.16	10.24	10.32	10.40
	G20	9.34	9.41	*10.00	10.08	-	*10.18	10.19	10.27	10.35	10.42
	G21	10.02	10.09	*10.28	10.36	-	*10.46	10.47	10.55	11.04	11.11
	320	-	-	-	-	11.07	-	11.15	11.24	11.32	11.40
	G20	10.35	10.42	*11.01	11.09	-	*11.19	11.20	11.28	11.37	11.44
	G21	11.06	11.13	*11.32	11.40	-	*11.50	11.51	11.59	12.08	12.15
	320	-	-	-	-	12.08	-	12.16	12.24	12.32	12.40
	G20	11.36	11.43	*12.02	12.10	-	*12.20	12.21	12.29	12.38	12.45
PM	G21	12.06	12.13	*12.32	12.40	-	*12.50	12.51	12.59	1.08	1.16
	320	-	-	-	-	1.08	-	1.16	1.24	1.32	1.40
	G20	12.36	12.43	*1.02	1.10	-	*1.20	1.21	1.29	1.37	1.45
	320	-	-	-	-	1.33	-	1.41	1.49	1.57	2.05
	G21	1.06	1.13	*1.32	1.40	-	*1.50	1.51	1.59	2.08	2.16
	G20	1.36	1.43	*2.02	2.11	-	*2.21	2.22	2.30	2.39	2.47
	G21	2.06	2.13	*2.32	2.42	-	*2.52	2.53	3.02	3.12	3.20
	320	-	-	-	-	M2.47	-	2.55	3.02	3.10	3.17
	G20	2.36	2.43	*3.02	3.12	-	*3.22	3.23	3.32	3.42	3.50
	G21F	-	V2.53	E	E	-	*3.30	3.31	3.39	3.47	3.55
	320	-	-	-	-	RS3.27	-	S3.37	S3.47	S3.56	S4.04
	G20F	-	V3.01	E	E	-	*3.38	3.39	3.49	3.58	4.06
	G21	3.16	3.22	*3.42	3.53	-	*4.04	4.05	4.16	4.27	4.36
	320	-	-	-	-	NS3.59	-	S4.10	S4.18	S4.28	S4.36
	G20	3.31	3.37	*3.57	4.08	-	*4.19	4.20	4.30	4.40	4.49
	G22x	-	V3.53	-	-	-	*4.26	-	*4.32	-	4.41
	G21	3.53	3.59	*4.19	4.30	-	*4.40	4.41	4.51	5.00	5.09
	G20x	-	V4.04	-	-	-	*4.37	-	*4.44	*4.54	5.02
	G22x	-	V4.08	-	-	-	*4.41	-	*4.47	-	4.56
	G21x	-	V4.19	-	-	-	*4.50	-	*4.57	*5.07	5.15
	G22x	-	V4.23	-	-	-	*4.55	-	*5.01	-	5.10
	320	-	-	-	-	4.54	-	5.04	5.12	5.22	5.30
	G20x	-	V4.34	-	-	-	*5.05	-	*5.12	*5.22	5.30
	G22x	-	V4.38	-	-	-	*5.17	-	*5.23	-	5.32
	G21x	-	V4.49	-	-	-	*5.23	-	*5.30	*5.40	5.48
	G22x	-	V4.53	-	-	-	*5.30	-	*5.36	-	5.45
	320	-	-	-	-	5.24	-	5.34	5.42	5.52	6.00
	G20x	-	V5.04	-	-	-	*5.44	-	*5.51	*6.01	6.09
	G22x	-	V5.08	-	-	-	*5.47	-	*5.53	-	6.02
	320	-	-	-	-	5.52	-	6.00	6.07	6.16	6.24
	G21x	-	V5.19	-	-	-	*5.55	-	*6.02	*6.12	6.20
	G22x	-	V5.23	-	-	-	*6.00	-	*6.06	-	6.15
	G20x	-	V5.34	-	-	-	*6.06	-	*6.13	*6.23	6.31
	G22x	-	V5.39	-	-	-	*6.14	-	*6.20	-	6.29
	G21x	-	V5.49	-	-	-	*6.18	-	*6.25	*6.34	6.42
	G20x	-	V6.01	-	-	-	*6.29	-	*6.36	*6.45	6.53
	G22x	-	V6.09	-	-	-	*6.37	-	*6.43	-	6.52
	320	-	-	-	-	6.20	-	6.28	6.35	6.44	6.52
	G20	6.15	6.19	*6.38	6.46	-	*6.54	6.55	7.02	7.11	7.19
	G21	6.40	6.44	*7.02	7.09	-	*7.17	7.18	7.25	7.33	7.40
	G20	7.10	7.14	*7.31	7.38	-	*7.47	7.47	7.54	8.02	8.09
	G21	7.40	7.44	*7.59	8.06	-	*8.14	8.15	8.23	8.31	8.38
	G20	8.10	8.14	*8.29	8.36	-	*8.44	8.45	8.53	9.01	9.08
	G21	8.40	8.44	*8.59	9.06	-	*9.14	9.15	9.23	9.31	9.38
	G20	9.12	9.16	*9.31	9.38	-	*9.46	9.47	9.54	10.02	10.09
	G20	9.57	10.01	*10.16	10.23	-	*10.31	10.32	10.39	10.47	10.54
	G20	10.56	11.00	*11.13	11.19	-	*11.27	11.28	11.35	11.43	11.50
	G20	11.55	11.59	*12.12	12.18	-	*12.26	12.27	12.34	12.41	12.47

Services may operate to a different timetable during the Christmas holiday period. Visit the Adelaide Metro website during December and January for full details.

Legend

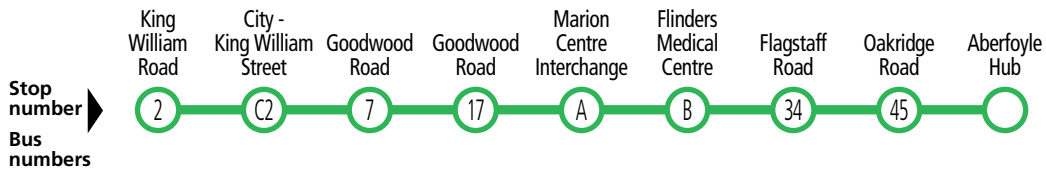
- E** – Bus picks up only.
- M** – Bus departs from Seaview High School at 2.40pm Monday school days only.
- N** – Bus departs from Brighton Secondary School at 3.45pm school days only.
- R** – Bus departs from Seaview High School at 3.20pm, Tuesday to Friday school days only.
- S** – School days only.
- T** – Bus detours via Aberfoyle Park High School on school days only.
- V** – Bus departs from stop A2 King William Road, city 2 minutes prior to the time shown.
- *** – Times are approximate only. Bus does not have to wait until this time to depart stop.

Explanations

G20F and G21F services will pick up only (no set down) between stop J1 West Terrace, city and stop 24A Ayliffes Road, St Marys.
 G20x and G21x services operate express (no pick up or set down) between stop K1 Morphett Street, city and stop 27 Main South Road, Bedford Park then limited stops to Aberfoyle Hub.
 G22x services operate express (no pick up or set down) between stop K1 Morphett Street, city and stop 27 Main South Road, Bedford Park then limited stops to Aberfoyle Hub.
 See map for further stop information.



G20, G21, 320 City & Marion Centre to Aberfoyle Hub



Saturday only

AM	G20	-	V7.47	*8.02	8.09	-	8.19	8.26	8.34	8.40
----	------------	---	-------	-------	------	---	------	------	------	------

Saturday, Sunday & public holidays

AM	320	-	-	-	-	8.28	8.35	8.42	8.51	8.57
	G20	U8.39	8.46	*9.02	9.10	-	9.22	9.29	9.37	9.43
	320	-	-	-	-	9.27	9.35	9.42	9.51	9.57
	G21	U9.09	9.16	*9.32	9.40	-	9.52	9.59	10.07	10.13
	G20	9.40	9.46	*10.02	10.10	-	10.22	10.29	10.37	10.44
	320	-	-	-	-	10.27	10.35	10.42	10.51	10.57
	G21	10.10	10.16	*10.32	10.40	-	10.52	10.59	11.07	11.14
	G20	10.40	10.46	*11.02	11.10	-	11.22	11.29	11.37	11.44
	320	-	-	-	-	11.27	11.35	11.42	11.51	11.57
	G21	11.10	11.16	*11.32	11.40	-	11.52	11.59	12.07	12.14
	G20	11.40	11.46	*12.02	12.10	-	12.22	12.29	12.37	12.44
	PM	320	-	-	-	-	12.27	12.35	12.42	12.51
	G21	12.10	12.16	*12.32	12.40	-	12.52	12.59	1.07	1.14
	G20	12.40	12.46	*1.02	1.10	-	1.22	1.29	1.37	1.44
	320	-	-	-	-	1.27	1.35	1.42	1.51	1.57
	G21	1.10	1.16	*1.32	1.40	-	1.52	1.59	2.07	2.14
	G20	1.40	1.46	*2.02	2.10	-	2.22	2.29	2.37	2.44
	320	-	-	-	-	2.27	2.35	2.42	2.51	2.57
	G21	2.10	2.16	*2.32	2.40	-	2.52	2.59	3.07	3.14
	G20	2.40	2.46	*3.02	3.10	-	3.22	3.29	3.37	3.44
	320	-	-	-	-	3.27	3.35	3.42	3.51	3.57
	G21	3.10	3.16	*3.32	3.40	-	3.52	3.59	4.07	4.14
	G20	3.40	3.46	*4.02	4.10	-	4.22	4.29	4.37	4.44
	320	-	-	-	-	4.27	4.35	4.42	4.51	4.57
	G21	4.10	4.16	*4.32	4.40	-	4.52	4.59	5.07	5.14
	320	-	-	-	-	4.57	5.05	5.12	5.21	5.27
	G20	4.40	4.46	*5.02	5.10	-	5.22	5.29	5.37	5.44
	G21	5.10	5.16	*5.32	5.40	-	5.52	5.59	6.07	6.14
	G20	5.40	5.46	*6.02	6.10	-	6.22	6.29	6.37	6.44
	G21	6.10	6.16	*6.32	6.40	-	6.49	6.56	7.04	7.11
	G20	6.50	6.56	*7.10	7.17	-	7.25	7.32	7.40	7.46
	G20	7.57	8.03	*8.17	8.24	-	8.32	8.39	8.47	8.53
	G20	8.57	9.03	*9.17	9.24	-	9.32	9.39	9.47	9.53
	G20	9.57	10.03	*10.17	10.23	-	10.31	10.38	10.46	10.52
	G20	10.56	11.02	*11.15	11.20	-	11.29	11.36	11.44	11.49

Saturday only

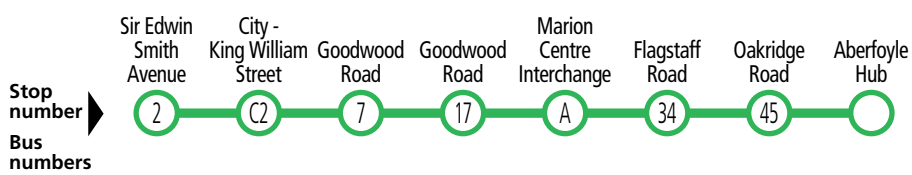
PM	G20	11.56	12.02	*12.15	12.20	-	12.28	12.35	12.41	12.46
----	------------	--------------	-------	--------	-------	---	-------	-------	-------	-------

Legend

- U – Bus services this stop on Saturdays only. On Sunday and public holidays, bus departs from stop A2 King William Road, city 3 minutes after the time shown.
- V – Bus departs from stop A2 King William Road, city 3 minutes prior to the time shown.
- * – Times are approximate only. Bus does not have to wait until this time to depart stop.



N21 City to Aberfoyle Hub via Marion Centre Interchange



Saturday PM–Sunday AM

AM	N21	1.00	1.06	*1.19	1.24	1.36	1.46	1.52	1.56
	N21	2.00	2.06	*2.19	2.24	2.36	2.46	2.52	2.56
	N21	3.00	3.06	*3.19	3.24	3.36	3.46	3.52	3.56
	N21	4.00	4.06	*4.19	4.24	4.36	4.46	4.52	4.56

Legend

- * – Times are approximate only. Bus does not have to wait until this time to depart stop.